











Reservable Sites at the GRAND MARAIS RECREATION AREA

HWY 61

MAP LEGEND	
	DUMP STATION
	PARK OFFICE
	BATHHOUSE & TOILETS
	PUBLIC PARKING
	PULL-THROUGH SITES
SITE TYPE	
	ELECTRIC, WATER & SEWER
	ELECTRIC & WATER
	LAKESIDE TENT
	TENT
	NOT RESERVABLE
259-272: TENTS, SMALL POP-UPS, & PICK-UP CAMPERS ONLY - NO GENERATORS	

GITCHI GAMI STATE BIKE TRAIL

The map displays the following features and site layouts:

- Community Garden, Playground, & Rec Hall:** Located near the top center, featuring a dump station, house icon, and a public parking area (P).
- Wood Lot:** Located on the right side, featuring a park office (i).
- Ballfield:** Located in the center, featuring a baseball icon and a public parking area (P).
- Group Camping 1:** A cluster of sites (120-129) located on the right side, near a creek bed and a pavilion & picnic area.
- Group Camping 2:** A cluster of sites (200-250) located in the center, near a bathhouse & toilets (B4) and a public parking area (P).
- Group Camping 3:** A cluster of sites (251-318) located on the left side, near a beach and a path.
- Group Camping 4:** A cluster of sites (300-318) located at the top left, near a dump station.
- Other Amenities:** A dump station, a house icon, and a public parking area (P) are located near the top right. A creek bed runs along the right edge of the map.
- Geographical Features:** Honey Moon Hill, Sweetheart's Bluff Nature Area (with Lake Loop All-Access Trail), Cobblestone Beach, and Lake Superior are also indicated.